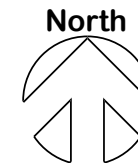


# Port of Shelton Oakland Bay Marina



## Legend

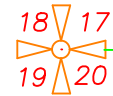
-  Port Owned (~3.7 acres)
-  Shelton Leasing to Port (~2.8 acres)
-  DNR Leasing to Port (~6.8 acres)
-  Port would like to purchase or lease (~0.5 acres)

HARBOR AREA LEASE  
NO. 2623 (S.T.CO.)

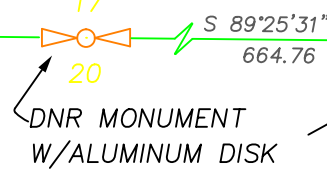
HARBOR AREA LEASE  
258798 SQ. FT.

HARBOR AREA LEASE  
NO. 2595 (S.T.CO.)

3/4" IRON  
PIPE IN CASE



S 89°25'31" E  
2624.19



S 89°25'31" E  
664.76

GOV'T  
LOT 1

2

S 04°08'44" W 496.41

LAUREL ST.

OUTLET  
18" CONC.  
CULVERT

30" DRAIN

PARKING LOT

PROPANE TANK  
ON CONC. SLAB

BULKHEAD

ADLEY

31

30

29

28

27

26

25

24

23

22

21

20

19

18

17

16

15

14

13

12

11

10

9

8

7

6

5

4

3

2

1

## NOTE:

PORT OF SHELTON OWNES LOTS 6-17 AND  
LOTS 23-31.

1ST CLASS TIDELAND  
LOT LEASE

LOT 51

CITY OF SHELTON LEASES TO THE PORT OF SHELTON  
RIGHT-OF-WAY FOR PINE ST., LAUREL ST., SPRUCE ST.,  
AND UNNAMED ALLEY BETWEEN LAUREL ST. AND SPRUCE ST.  
SEE AGREEMENTS DATED SEPTEMBER 1995 AND FEBRUARY 2007

A1